

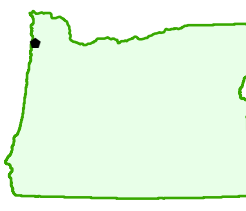
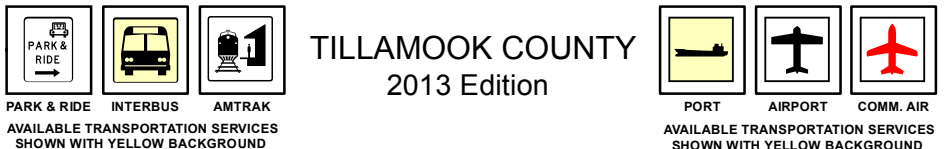


<p><b>FUNCTIONAL CLASSIFICATION</b></p> <p>STATE HWY: Red line</p> <p>OTHER JURISDICTION: Blue line</p> <p>INTERSTATE: Red line</p> <p>PRINCIPAL ARTERIAL: Orange line</p> <p>MINOR ARTERIAL: Yellow line</p> <p>URBAN COLLECTOR/RURAL MAJOR COLLECTOR: Green line</p> <p>MINOR COLLECTOR: Light green line</p> <p>LOCAL ROAD: Light blue line</p> <p>INTERSTATE - U.S. ROUTE - ORE. ROUTE: Blue line with shield</p> <p>NATIONAL HIGHWAY SYSTEM ROUTE: Blue line with shield</p> <p>CITY LIMIT: Dashed line</p> <p>URBAN GROWTH BOUNDARY: Dotted line</p> <p>RAILROAD - AMTRAK PASSENGER STATION: Black line with train icon</p> <p>GRAVEL PIT - QUARRY - ODOT STOCKPILE: Black triangle</p> <p>ODOT MAINTENANCE STATION: Black square</p>	<p><b>LEGEND</b></p> <p>FOR FURTHER FUNCTIONAL CLASSIFICATION INFORMATION, CONTACT ODOT REGION OFFICE.</p> <p>PUBLIC BUILDING: House icon</p> <p>COURTHOUSE: Scales icon</p> <p>HOSPITAL: Bed icon</p> <p>CITY HALL: Building icon</p> <p>ARMORY: Star icon</p> <p>POST OFFICE: Mailbox icon</p> <p>SCHOOL: Schoolhouse icon</p> <p>LIBRARY: Book icon</p> <p>SAFETY REST AREA: Rest icon</p> <p>WEIGH STATION: Scale icon</p> <p>PARK &amp; RIDE LOCATION: Car icon</p> <p>INTERCITY - CITY TRANSIT: Bus icon</p> <p>COMMERCIAL - GENERAL AVIATION: Plane icon</p> <p>PORT FACILITY: Ship icon</p>	<p>Published by</p>  <p>PREPARED DIGITALLY BY THE OREGON DEPARTMENT OF TRANSPORTATION IN COOPERATION WITH THE U.S. DEPARTMENT OF TRANSPORTATION FEDERAL HIGHWAY ADMINISTRATION</p>	<p><b>NORTH</b></p>  <p>SCALE</p> <p>0 500 1,000 2,000 Feet</p> <p>0 150 300 600 Meters</p>	<p>GARIBALDI POPULATION 790</p>  <p>T. 1 N. R. 10 W. W.M.</p>	<p><b>OREGON TRANSPORTATION MAP</b></p> <p>Showing Federal Functional Classification of Roads</p> <p>City of</p> <p><b>GARIBALDI</b></p> <p>TILLAMOOK COUNTY 2013 Edition</p> <p>AVAILABLE TRANSPORTATION SERVICES SHOWN WITH YELLOW BACKGROUND</p> 
---	---	---	--	--	---

Copies Available from the Oregon Department of Transportation, Geographic Information Services Unit, Mill Creek Office Building, 555 13th St. NE, Salem, Oregon 97301, (503) 986-3154, <http://www.oregon.gov/ODOT/TD/DTDATA/Pages/gis/citymaps.aspx>  
 Population numbers are based on current Oregon Population Report, College of Urban and Public Affairs, Portland State University, <http://pdx.edu/prc>