

GARIBALDI ORDINANCES

ORDINANCE NO. 156


AN ORDINANCE AMENDING THE ZONING MAP AND COMPREHENSIVE PLAN FOR THE CITY OF GARIBALDI.

WHEREAS the Garibaldi Planning Commission approved a zone change, requesting that tax lots 1N1021BD 10700, 10800, and 10900, at 1109 Garibaldi Avenue, be included in the Commercial Zone,

THEREFORE THE CITY OF GARIBALDI ORDAINS AS FOLLOWS:

Section 1. Amendment to the Garibaldi Zoning Map, which is attached to this ordinance as Exhibit A, is hereby adopted and approved.

PASSED by the Garibaldi City Council and APPROVED by the Mayor this 16th day of November, 1987.

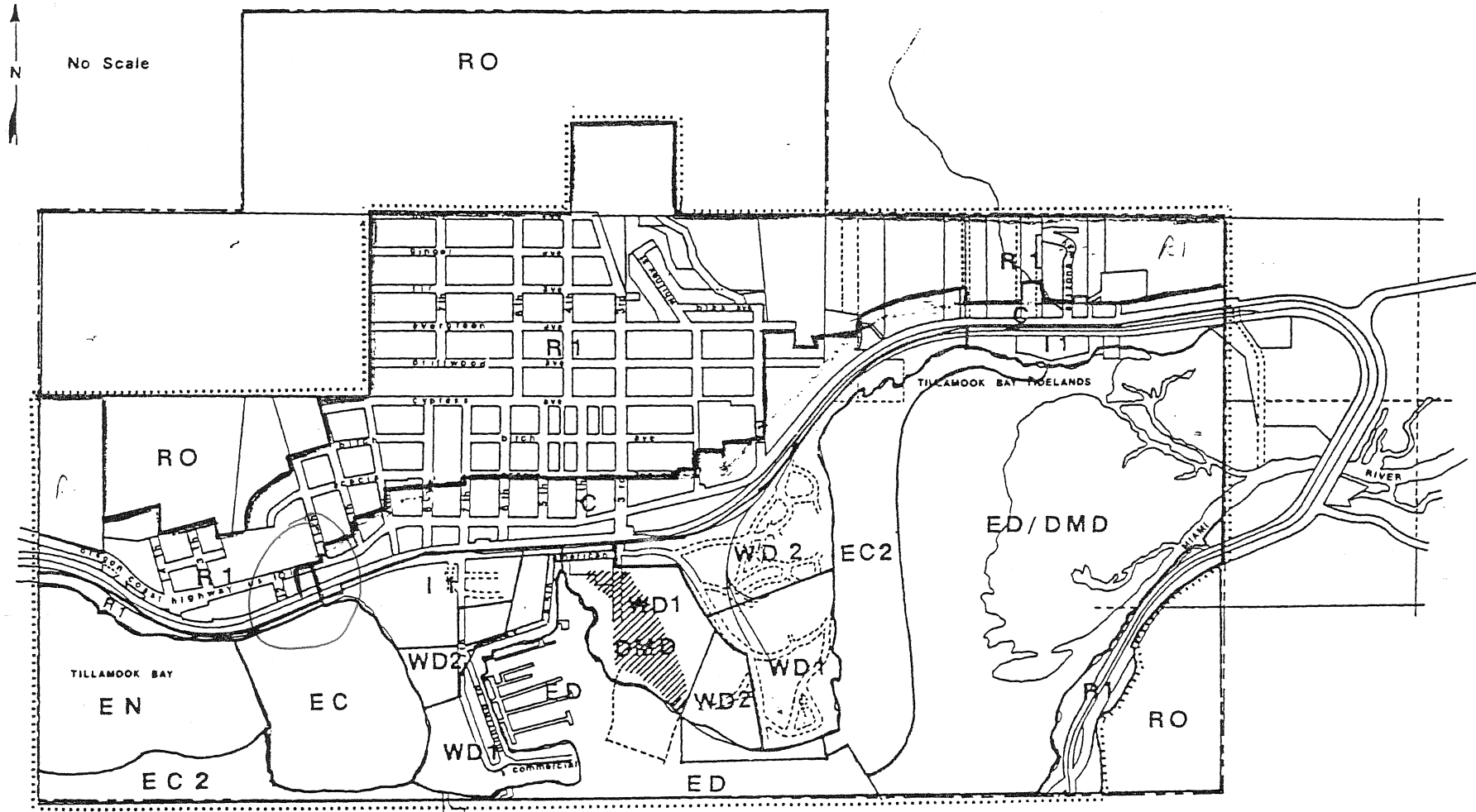


DENNIS A. WELCH, MAYOR



ATTEST:

  
SAUNDRA JONES, CITY RECORDER

# CITY OF GARIBALDI LAND USE & ZONING MAP



- WD1 WATERFRONT DEVELOPMENT 1
- WD2 WATERFRONT DEVELOPMENT 2
- R1 RESIDENTIAL
- RO RESOURCE OPEN SPACE
- C COMMERCIAL
- I1 INDUSTRIAL

-  DREDGE MATERIAL DISPOSAL SITE
-  EXCEPTION

- EC1 ESTUARY CONSERVATION 1
- EC2 ESTUARY CONSERVATION 2
- ED ESTUARY DEVELOPMENT
- EN ESTUARY NATURAL
- ..... URBAN GROWTH BOUNDARY

12/3/80

1/13/80