

GARIBALDI ORDINANCES

ORDINANCE NO. 217

AN ORDINANCE ANNEXING CONTIGUOUS LAND TO THE CITY OF GARIBALDI,
TO WIT A PORTION OF TAX LOT 1N10-15-3700.

Whereas the City of Garibaldi elected to dispense with election
of annexation, and

Whereas the petitioner requested annexation,


Therefore, the City of Garibaldi ordains as follows:

Section 1. The following contiguous portion of tax lot and legal
description thereof is hereby annexed to the City of Garibaldi:

Tax Lot 1N10-15-3700, situated in Tillamook County, Oregon,
to wit: The South five hundred (500) feet of the West 3/4 of the
Southwest one-quarter of the Southwest one-quarter of Section 15,
Township 1 North, Range 10 West of the Willamette Meridian in
Tillamook County, Oregon, more particularly described as follows:

Beginning at the Southwest Corner of said Section 15; thence
North 4 degrees 00'39" East along the West line of the Southwest
one-quarter 500.00 feet; thence South 89 degrees 06'26" East
951.23 feet to the East line of the West 3/4 of the Southwest
one-quarter of the Southwest one-quarter of said Section 15;
thence South 3 degrees 52'33" West 500.00 feet to the Southeast
Corner of the West 3/4 of the Southwest one-quarter of the
Southwest one-quarter of said Section 15; thence along the South
line of the Southwest one-quarter North 89 degrees 06'12" West
952.41 feet to the point of beginning.

Passed by the Council and approved by the Mayor this 9th day
of OCTOBER, 1995.



JOEL I. JOHNSON, MAYOR

ATTEST:



SAUNDRA L. JONES, CITY RECORDER

GARIBALDI ORDINANCES

ORDINANCE NO. 217

AN ORDINANCE ANNEXING CONTIGUOUS LAND TO THE CITY OF GARIBALDI,
TO WIT A PORTION OF TAX LOT 1N10-15-3700.

Whereas the City of Garibaldi elected to dispense with election
of annexation, and

Whereas the petitioner requested annexation,


Therefore, the City of Garibaldi ordains as follows:

Section 1. The following contiguous portion of tax lot and legal
description thereof is hereby annexed to the City of Garibaldi:


Tax Lot 1N10-15-3700, situated in Tillamook County, Oregon,
to wit: The South five hundred (500) feet of the West 3/4 of the
Southwest one-quarter of the Southwest one-quarter of Section 15,
Township 1 North, Range 10 West of the Willamette Meridian in
Tillamook County, Oregon, more particularly described as follows:

Beginning at the Southwest Corner of said Section 15; thence
North 4 degrees 00'39" East along the West line of the Southwest
one-quarter 500.00 feet; thence South 89 degrees 06'26" East
951.23 feet to the East line of the West 3/4 of the Southwest
one-quarter of the Southwest one-quarter of said Section 15;
thence South 3 degrees 52'33" West 500.00 feet to the Southeast
Corner of the West 3/4 of the Southwest one-quarter of the
Southwest one-quarter of said Section 15; thence along the South
line of the Southwest one-quarter North 89 degrees 06'12" West
952.41 feet to the point of beginning.


Passed by the Council and approved by the Mayor this 9th day
of OCTOBER, 1995.


JOEL I. JOHNSON, MAYOR

ATTEST:


SAUNDRA L. JONES, CITY RECORDER

I certify that this is a true copy of the original
Ordinance No 217, annexing contiguous territory.


Sandra L. Jones, City Recorder
10/24/95
Date